



# Event Flyer: National webinar on Remote sensing, organised by Botany dept.

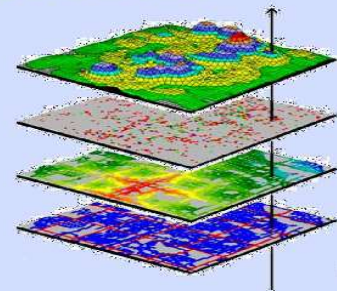
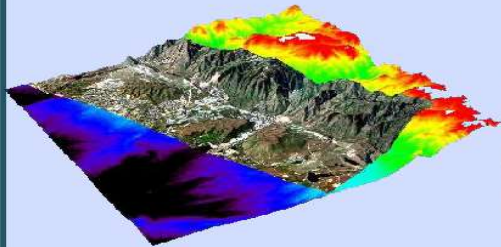


**BOTANY DEPARTMENT, M. G. SCIENCE INSTITUTE, AHMEDABAD**  
**INDIAN SOCIETY OF GEOMATICS-Ahmedabad Chapter**  
**INDIAN SOCIETY OF REMOTE SENSING-Ahmedabad Chapter**  
*cordially invite you all for*  
**NATIONAL WEBINAR**



On  
**REMOTE SENSING & GIS**  
**FOR**

**PLANT & ENVIRONMENTAL STUDIES**



**Keynote Speaker:**

**Dr. Prakash Chauhan**  
Director, IIRS, Dehradun

**“Space Technology for Environmental Studies”**

**Guests of Honour**

**Prof. Abhijit Sen,**  
Chairman, Advisory Body, AES  
**Prof. A. H. Kalro, Academic Advisor,**  
Ahmedabad Education Society

**Sh. Nilesh Desai, President, ISRS**  
Associate Director, SAC-ISRO, Ahmedabad

**Dr. Raj Kumar, President, ISG**  
Deputy Director, EPSA, SAC-ISRO

**Knowledge Sharing by:**

- 1. Dr. Shibendu Ray, Director, MNCFC, New Delhi**  
**“Satellite Remote Sensing for Agricultural Applications”**
- 2. Dr. C. P. Singh, Scientist-SF, SAC-ISRO, Ahmedabad**  
**“Geomatics for Ecosystem Management”**

**LINK FOR FREE REGISTRATION :**

[https://docs.google.com/forms/d/e/1FAIpQLSeYp\\_a-VNegoVPf8n73aB42o3xIZbF6mfXAhTI62ctjO\\_mIDA/viewform?usp=pp\\_url](https://docs.google.com/forms/d/e/1FAIpQLSeYp_a-VNegoVPf8n73aB42o3xIZbF6mfXAhTI62ctjO_mIDA/viewform?usp=pp_url)

**Date: Saturday,**  
**19<sup>th</sup>**  
**September, 2020**  
**Time: 10.30am**

## **REPORT:**

On 19th September, 2020, **BOTANY DEPARTMENT, M. G. SCIENCE INSTITUTE, AHMEDABAD** organised a National webinar, **“Remote Sensing & GIS for plant & environmental studies”** with the able support of INDIAN SOCIETY OF GEOMATICS-Ahmedabad Chapter as well as INDIAN SOCIETY OF REMOTE SENSING-Ahmedabad Chapter.

This was a much appreciated event amongst educational organizations especially looking at the current scenario of the Corona Pandemic, when virtual mode is the way to share knowledge. **There was a record registration of 842 participants from all across India.**

**Three eminent scientists from nationally renowned Organizations were invited as resource persons to interact with the participants.**

The event was inaugurated in the benign presence of Shri Nilesh Desai, DD, SAC-ISRO and Chairman, ISRS; Prof Abhijit Sen, Director, Academic advisory Board, Ahmedabad Education Society and Prof. A.H. Kalro, Academic Advisor, AES.

The **key-note speaker was Dr Prakash Chauhan, Director, IIRS, Dehradun**, who spoke on “Space Technology for Environmental Studies”

This was followed by further Knowledge Sharing by:

1. **Dr. Shibendu Ray, Director, MNCFC, New Delhi on, “Satellite Remote Sensing for Agricultural Applications”**
2. **Dr. C. P. Singh, Scientist-SF, SAC-ISRO, Ahmedabad on, “Geomatics for Ecosystem Management”**

**The talks were followed by Q and A sessions.**

